



# HELICOPTER MOVING MAP



**FD200CPU-7 Rev H,  
FD200CPU-8 Rev H**

The FD200CPU-7 Rev H and the FD200CPU-8 Rev H Helicopter Moving Map unit is designed for passenger information and entertainment

- Provides real-time flight information to the passengers using information from the navigation system to display present position, altitude, destination, speed, time enroute and more
- Map sequences through 3 adjustable zoom levels automatically using our worldwide database that shows cities and custom waypoints
- Up to 3 boarding pages (while aircraft is on the ground), such as company logos, local maps, pictures, or custom messages (safety briefs)
- Low profile design and easy installation make this the best choice for cabin entertainment
- Data pages are available in 6 different languages and in metric or standard units

## INTERFACE

Power	28 VDC power @ 3 amps
Data Input	RS-232 (-7) or Arinc 429 (-8)
Video Outputs	SVGA (RGB) or S-Video and Composite
User Inputs	USB

## SPECIFICATIONS

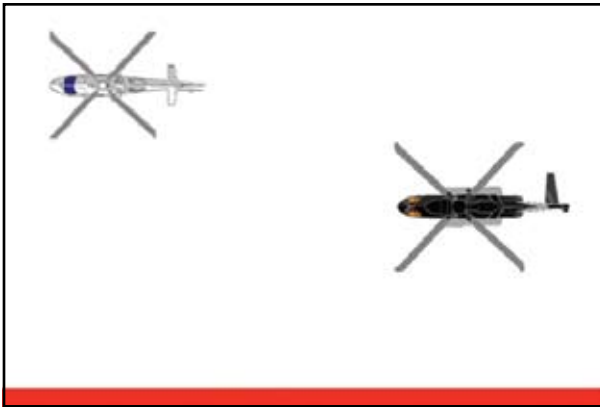
<b>DO-160 TESTED</b>	<b>FAA/PMA Approved</b>
Dimensions	11" (W) x 2" (H) x 6.25" (D)
FD200CPU-7 Weight	2 lbs 5 oz
FD200CPU-8 Weight	2 lbs 8 oz
Mounting	Horizontal or Vertical

CURRENT AS OF 10/21/2008

# PRODUCT INFORMATION

## HELICOPTER MOVING MAP FEATURES

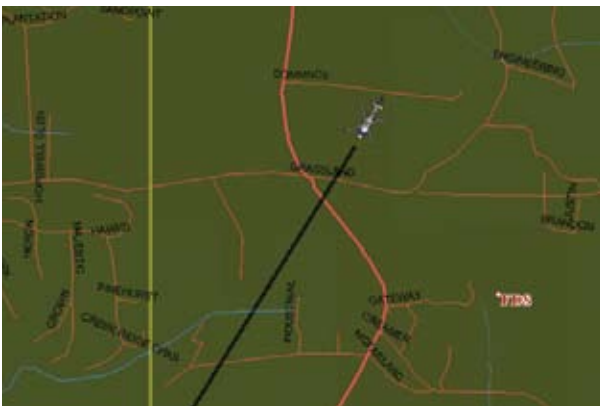
- Solid state design provides greater vibration tolerance. Embedded Microsoft Windows XP operating system gives added reliability
- Free realistic icons for several different types of Helicopters
- Company logo added to ground operation pages for free
- Easily upgraded using USB flash drive and keyboard/mouse unit included in installation kit (sold separately)
- Flight Information Bar displays on all maps. Or select the Flight Data Page displaying Speed, Altitude, Distance, and ETE on a dedicated screen
- Database with over 1.5 million cities and points of interest. Includes local towns, major roads, highways, and landmarks
- Any point of interest such as a factory, heliport, ranch, or home can be placed on the map
- A keyboard is included with the Installation Kit (sold separately) and can be used to customize and program map settings
- Street level maps shown on map view (Domestic US only)



Realistic Icons



Large Map View



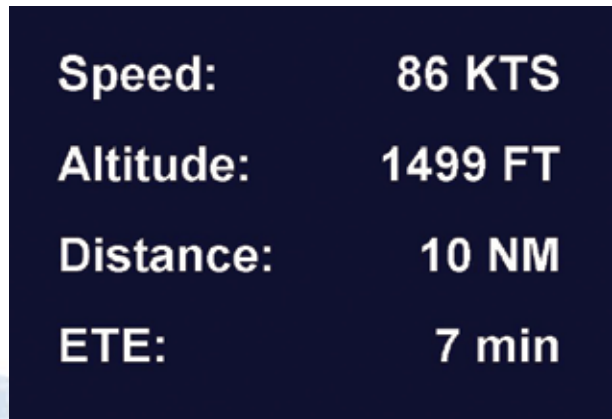
Medium Map View



Small Map View



Ground Operation Mode with FREE Customized Images



Flight Data Page